



جاپتن اوکور

JABATAN UKUR
KEMENTERIAN PEMBANGUNAN
BRUNEI DARUSSALAM

DipersijikanTel : 2382171 Fax : 2382900
CertifiedWebsite : <http://survey.gov.bn>
ISO 9001E-mail : info@survey.gov.bn

TAKLIMAT PEMBELIAN 'CERTIFIED PLAN' (CP) SECARA 'ONLINE'



JABATAN UKUR
KEMENTERIAN PEMBANGUNAN
18 Zulhijjah 1439 / 30 Ogos 2018



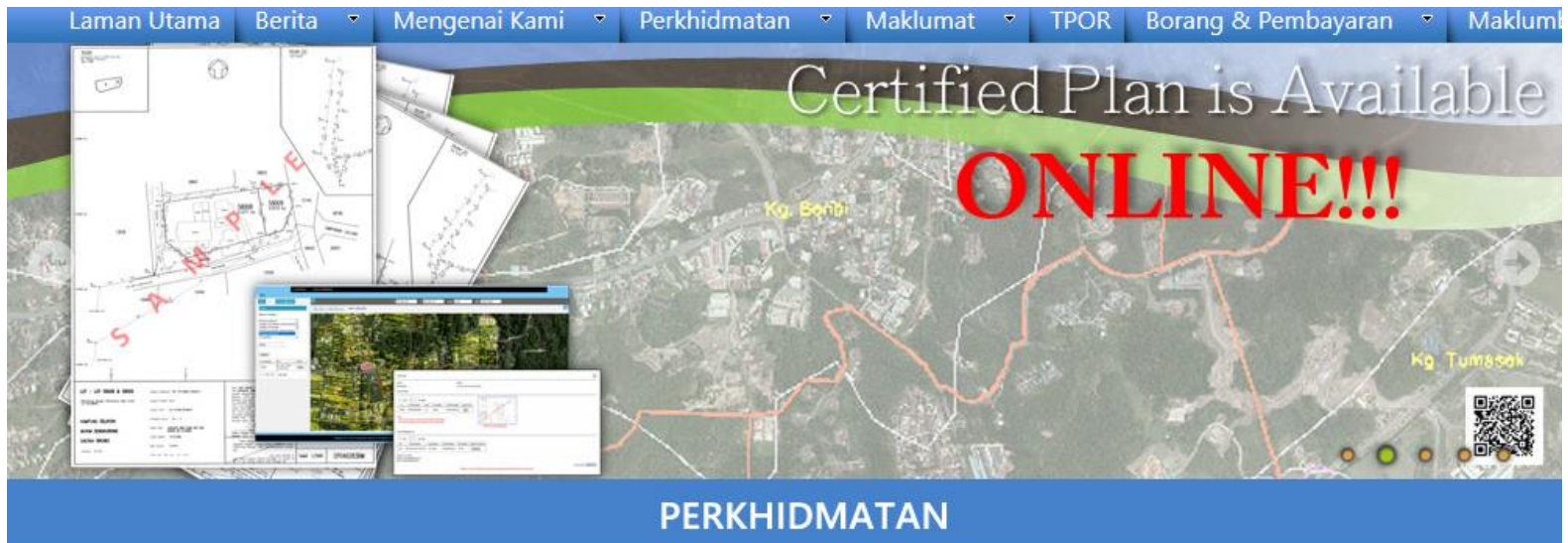
جاپتن اوکور

JABATAN UKUR
KEMENTERIAN PEMBANGUNAN
BRUNEI DARUSSALAM

Dipersijilkan Tel : 2382171 Fax : 2382900
Certified Website : <http://survey.gov.bn>
ISO 9001E-mail : info@survey.gov.bn

Pengenalan

- ✓ **WEBSITE JABATAN UKUR** <http://www.mod.gov.bn/survey>
- ✓ **GEOPORTAL (Web Browser – FIREFOX)**



PENGUKURAN
TANAH




PENENTUAN
HALA KIBLAT



PERKHIDMATAN
KALIBRASI



PENJUALAN
PETA



PENGUKURAN
TOPOGRAFI



HOUSE
NUMBERING



MUAT TURUN
BORANG



SEBUTHARGA



PANDUAN AIR
PASANG SURUT



JADUAL WAKTU
SEMBAHYANG



جاپتن اوکور

JABATAN UKUR
KEMENTERIAN PEMBANGUNAN
BRUNEI DARUSSALAM

DipersijilkanTel : 2382171 Fax : 2382900
CertifiedWebsite : <http://survey.gov.bn>
ISO 9001E-mail : info@survey.gov.bn

CARA PEMBELIAN CERTIFIED PLAN (CP)



جاپتن اوکور

JABATAN UKUR
KEMENTERIAN PEMBANGUNAN
BRUNEI DARUSSALAM

Dipersijikan Tel : 2382171 Fax : 2382900
Certified Website : <http://survey.gov.bn>
ISO 9001E-mail : info@survey.gov.bn

Cara Pembelian CP

✓ **WEBSITE JABATAN UKUR**

<http://www.mod.gov.bn/survey>

Laman Utama Berita Mengenai Kami Perkhidmatan Maklumat TPOR Borang & Pembayaran Maklumi

Certified Plan is Available
ONLINE!!!

Kg. Bontu
Kg. Tumasek

PERKHIDMATAN

- GEOPORTAL**
- PENGUKURAN TANAH**
- PENENTUAN HALA KIBLAT**
- PERKHIDMATAN KALIBRASI**
- PENJUALAN PETA**
- PENGUKURAN TOPOGRAFI**
- HOUSE NUMBERING**
- MUAT TURUN BORANG**
- SEBUTHARGA**
- PANDUAN AIR PASANG SURUT**
- JADUAL WAKTU SEMBAHYANG**



جاپتن اوکور

JABATAN UKUR
KEMENTERIAN PEMBANGUNAN
BRUNEI DARUSSALAM

DipersijilkanTel : 2382171 Fax : 2382900
CertifiedWebsite : http://survey.gov.bn
ISO 9001E-mail : info@survey.gov.bn

Cara Pembelian CP

Public

HOUSE NUMBERING

Welcome to Survey Department Geoportal

Below are the links to access the Geoportal for different type of users.

Registered User

- Able to search gazette lot info
- National Land Use Master Plan
- View TOL unsurveyed
- Able to purchase and download imagery
- Able to view JKR Points- **NEW!!**

Public

- Able to search gazette lot info
- National Land Use Master Plan
- Able to purchase and download imagery

IMAGE	LAST UPDATED
Orthophoto	2009
Satellite	2012
World View	2014

User Guide

[How to use Survey Geoportal](#)

[How to do on-line purchasing](#)

Recommended Browser



If you have any comments, suggestions or questions, please kindly send an email to:

geoportal.ukur@survey.gov.bn

Thank You



جاپتن اوکور

JABATAN UKUR
KEMENTERIAN PEMBANGUNAN
BRUNEI DARUSSALAM

Dipersijikan Tel : 2382171 Fax : 2382900
Certified Website : http://survey.gov.bn
ISO 9001E-mail : info@survey.gov.bn

Cara Pembelian CP

The screenshot displays the 'GEOPORTAL HOUSE NUMBERING' interface. The search process is shown in two stages:

Stage 1 (Left Panel): The 'Search' tab is active. The search criteria are set to 'Private Lot Number' with the value '55122'. A 'Search' button is visible. Below the search bar is a table with the following data:

LOT Number	RSO	CP Plan
55122	BM : BD, 55/7337, Kg. KILANAS	View

Stage 2 (Right Panel): The search results are displayed in a larger view. The search criteria are 'Private Lot Number' with the value '55122'. A 'Search' button is visible. Below the search bar is a table with the following data:

LOT Number	RSO	CP Plan
55122	BM : BD, 55/7337, Kg. KILANAS	View

A red arrow points to the 'View' button in the table of the second stage.



جاپتن اوکور

JABATAN UKUR
KEMENTERIAN PEMBANGUNAN
BRUNEI DARUSSALAM

Dipersijilkan Tel : 2382171 Fax : 2382900
Certified Website : http://survey.gov.bn
ISO 9001E-mail : info@survey.gov.bn

Cara Pembelian CP

The screenshot displays the SSDI (Spatial Data Infrastructure) web application. On the left, there is a search interface with a 'Search' button and a list of search criteria. The 'Private Lot Number' option is selected. Below the search bar, the number '55122' is entered. A 'Search' button is located below the input field. The search results are displayed in a table with columns for 'LOT Number', 'RSO', and 'CP Plan'. The result for lot number 55122 is highlighted, showing its RSO as 'BM : BD, 55/7337, Kg. KILANAS'. A 'View' button is present next to the result. At the bottom of the search panel, it shows '1 - 1 Show 10 per page'. On the right, an aerial map view shows the location of the searched lot, outlined in blue. The map includes a legend for 'Master Plan' and various navigation icons. The map shows a residential area with numerous lots, each labeled with a number. The lot 55122 is highlighted in blue, and its location is marked with a white box. The map also shows a river and some greenery.

SSDI

Layers Search Imagery

Search

Search a Feature

- Places of Interest
- Gazette Lot Number (Partial Search)
- Gazette Lot Number
- Private Lot Number (Partial Search)
- Private Lot Number**
- Tol Number

55122

Search

LOT Number	RSO	CP Plan
55122	BM : BD, 55/7337, Kg. KILANAS	View

1 - 1 Show 10 per page

Legend : Master Plan

SPG 41-12

SPG 24

574



جايپتن اوکور

JABATAN UKUR
KEMENTERIAN PEMBANGUNAN
BRUNEI DARUSSALAM

Dipersijilkan Tel : 2382171 Fax : 2382900
Certified Website : http://survey.gov.bn
ISO 9001 E-mail : info@survey.gov.bn

Cara Pembelian CP

The screenshot displays the SSDI web application interface. At the top, there are navigation tabs for 'GEOPORTAL' and 'HOUSE NUMBERING'. Below these, the 'SSDI' title is visible. The main interface is divided into several sections:

- Search Panel (Left):** Contains a search bar with the text '55122' and a 'Search' button. Below the search bar is a table with columns 'LOT Number', 'RSO', and 'CP Plan'. The first row shows '55122', 'BM : BD, 55/7337, Kg. KILANAS', and a 'View' button. At the bottom of the search panel, it says '1 - 1 Show 10 per page'.
- Main Map Area (Center):** Shows a map with coordinates X: 351,152.589 and Y: 474,509.394, and a scale of 2,500. The legend is set to 'Master Plan'. A 'Sign Up To Download' dialog box is overlaid on the map.
- Sign Up To Download Dialog (Right):** This dialog box has two sections:
 - For New Public User:** Includes fields for *Email Address, *Password, *Name, *Phone No, *Address, and *Country (set to Brunei Darussalam). A 'Sign Up' button is at the bottom.
 - For Existing Public User Login:** Includes fields for Email Address and Password, and a 'Sign In' button.

Cara Pembelian CP

GEOPORTAL HOUSE NUMBERING
 SSDI
 Layers Search Imagery X 515,158.534 Y 510,475.301 Scale 2,500 SRS EPSG:29873

Search

Legend: Master Plan

Search a Feature

Places of Interest
 Gazette Lot Number (Partial Search)
 Gazette Lot Number
 Private Lot Number (Partial Search)
Private Lot Number
 Tol Number

10

Search

LOT Number	RSO
10	BM : BT, 55/8341, Kg. PUSAT BANDAR
10	BM : BD, 55/8635, Kg. BAONG
10	TM : TM, /, Kg. TEMBURONG LAMA
10	BL : TT, 55/0007, Kg. PEKAN KUALA BELAIT
10	BL : LD, null, Kg. GATAS
10	TM : BA, 65/0221, Kg. SUNGAI RADANG
10	BL : ST, 55/1510, Kg. PEKAN SERIA KAWASAN 1

1 - 7 Show 10 per page

Survey Plan

Lot No 10

Description TM : BA, 65/0221, Kg. SUNGAI RADANG

List of CP Plan

1 - 1 Show 5 per page

ID	CP Job Number	Type	Lot Number	CP Plan Number	Add To Cart
112184	SP04/010/BKTE/0	LOT	10	CP940022TE.pdf	Add

Note :
 - You can click the row cell to preview the Certified Plan
 - This Preview Image is blur compare to the actual image

STRICTLY FOR VIEWING ONLY

List of Shopping Cart

1 - 1 Show 5 per page

ID	Order Number	Job Number	CP Plan Number	Price (BND)	Remove From Cart
5148	SSDI/2018-07-11:15585:CP	CP-10311	CP940022TE.pdf	\$15.00	Remove

Total Price : \$15.00
 User ID : ardini.tuba@survey.gov.bn
 Email : ardini.tuba@survey.gov.bn

Cancel Order **Check Out**

Attention : Some Certified Plan might not be available and Data is Still Under Construction

GEOPORTAL
HOUSE NUMBERING

SSDI

Shopping Cart

Items

1 - 1 Show per page

No	Job Number	Price (BND)	Download Size (MB)
1	CP-17787	\$15.00	0.00

Payment Details

User Info

Name: UserID: ardini.tuba@survey.gov.bn

Address: City:

Postal Code: State:

Country:

Phone No: Email Addr: ardini.tuba@survey.gov.bn

Order Summary Info

Order Number: SSDI:2018-07-11:11413:CP

Order Description: Request for CP Plan on 2018-07-11 : 01:52:30 PM

Total Price (BND): \$15.00

Payment Method:

Cara Pembelian CP

GEOPORTAL HOUSE NUMBERING




SSDI

BAIDURI BANK

MERCHANT NAME: MINISTRY OF DEVELOPMENT (SURVEY)

SELECT YOUR PREFERRED PAYMENT METHOD

Pay securely using SSL+ by clicking on the card logo below:

[Cancel](#)

© 2005-2017 Mastercard

Pilihan Kad :

- American Express
- MasterCard
- Visa

Isikan Maklumat Kad
dan
Tekan **PAY**


ENTER YOUR CARD DETAILS

VISA: You have chosen VISA as your method of payment. Please enter your card details into the form below and click "pay" to complete your purchase.

Card Number = 1234567891234567
Expiry Date = 07 / 20 month/year
Security Code = 123 The 3 digits after the card number on the signature panel of your card.

Purchase Amount = BND \$15.00

[Cancel](#)



[PAY](#)

I hereby authorise the debit to my VISA Account in favour of Ministry of Development (Survey)



جابتن اوکور

JABATAN UKUR
KEMENTERIAN PEMBANGUNAN
BRUNEI DARUSSALAM

Dipersijilkan Tel : 2382171 Fax : 2382900
Certified Website : <http://survey.gov.bn>
ISO 9001E-mail : info@survey.gov.bn

Cara Pembelian CP

Your Certified Plan (CP) Requested

Requester info :


Order Number : SSDI:2018-07-11:11413:CP
Name : Nur'Ainn Ardini
Contact Number : 2383174
Email Address : ardini.tuba@survey.gov.bn

Payment info :

Result : Approved
Payment Code : 1100000007
Amount (BND): \$15
Payment Date : 11/07/2018

Below here is the link(s) to download your Certified Plan (CP)

http://www.survey.gov.bn/cp_order/CP-17787/CP940022TE.pdf



Pautan (Link) untuk muat turun Imej CP
(CP940022TE.PDF) boleh didapati dalam
Email



جاپتن اوکور

JABATAN UKUR
KEMENTERIAN PEMBANGUNAN
BRUNEI DARUSSALAM

DipersijilkanTel : 2382171 Fax : 2382900
CertifiedWebsite : <http://survey.gov.bn>
ISO 9001E-mail : info@survey.gov.bn

Cara Pembelian CP

CP940022TE.PDF





جاپتن اوکور

JABATAN UKUR
KEMENTERIAN PEMBANGUNAN
BRUNEI DARUSSALAM

DipersijilkanTel : 2382171 Fax : 2382900
CertifiedWebsite : <http://survey.gov.bn>
ISO 9001E-mail : info@survey.gov.bn

PANDUAN PENGGUNA (USER GUIDE)



جابتن اوکور

JABATAN UKUR
KEMENTERIAN PEMBANGUNAN
BRUNEI DARUSSALAM

DipersijilkanTel : 2382171 Fax : 2382900
CertifiedWebsite : <http://survey.gov.bn>
ISO 9001E-mail : info@survey.gov.bn

QR CODE

HYPERLINK



جاپتن اوکور

JABATAN UKUR
KEMENTERIAN PEMBANGUNAN
BRUNEI DARUSSALAM

Dipersijilkan Tel : 2382171 Fax : 2382900
Certified Website : http://survey.gov.bn
ISO 9001E-mail : info@survey.gov.bn

Panduan Pengguna - QR CODE

BERITA TERKINI

VIDEO

KURSUS ASAS PENGUKURAN HIDROGRAFI KATEGORI 'C'

There are no items to show in this view.

Bandar Seri Begawan, 21 Ogos 2018 - Seramai 12 orang pegawai dan kakitangan Jabatan Ukur, Kementerian Pembangunan telah menerima Sijil Penyertaan Kursus Asas Pengukuran Hidrografi Kategori C. Majlis Penyampaian Sijil diadakan di Bilik Hidayat, Jabatan Ukur dan disampaikan oleh Pmk Timbalan Juruukur Agung, Abd Aziz bin Dato Paduka Haji Abdullah.

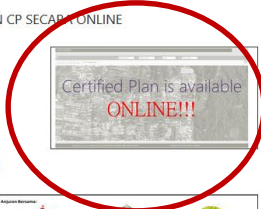


Continue

PERKHIDMATAN BARU - PEMBELIAN CP SECARA ONLINE

PEMBELIAN CP SECARA ONLINE

Continue



PAUTAN BERKAITAN



Outlook Web App



CERAPAN GERHANA BULAN PENUH

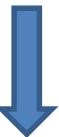
CERAPAN GERHANA BULAN PENUH DAN OPOSISI PLANET MARIKH

Tarikh: 14 Zulkaedah 1439H bersamaan dengan 27 Julai 2018
Jam: Bermula 6.30 petang hingga 5.30 pagi
Tempat: Taman Mahkota Jubli Emas, Bandar Seri Begawan

Continue



QR CODE





جاپتن اوکور

JABATAN UKUR
KEMENTERIAN PEMBANGUNAN
BRUNEI DARUSSALAM

Dipersijilkan Tel : 2382171 Fax : 2382900
Certified Website : <http://survey.gov.bn>
ISO 9001E-mail : info@survey.gov.bn

Panduan Pengguna – Hyperlink

Laman Utama Berita Mengenai Kami Perkhidmatan Maklumat TPOR Borang & Pembayaran Maklumi

Certified Plan is Available
ONLINE!!!

PERKHIDMATAN

GEOPORTAL PENGUKURAN TANAH PENENTUAN HALA KIBLAT PERKHIDMATAN KALIBRASI PENJUALAN PETA PENGUKURAN TOPOGRAFI

HOUSE NUMBERING MUAT TURUN BORANG SEBUTHARGA PANDUAN AIR PASANG SURUT JADUAL WAKTU SEMBAHYANG

Welcome to Survey Department Geoportal

Below are the links to access the Geoportal for different type of users.

Registered User

- Able to search gazette lot info
- National Land Use Master Plan
- View TOL unsurveyed
- Able to purchase and download Imagery
- Able to view JKR Points

Public

- Able to search gazette lot info
- National Land Use Master Plan
- Able to purchase and download Imagery
- Able to view Control Points Name - **NEW!!**

IMAGE	LAST UPDATED
Orthophoto	2009
Satellite	2012
World View	2014

User Guide

- [How to use Survey Geoportal](#)
- [How to do on-line purchasing](#)
- [How to do on-line purchasing for certified plan](#)

Recommended Browser

If you have any comments, suggestions or questions, please kindly send an email to: geoportal.ukur@survey.gov.bn

*Hyperlink -
How to do Online Purchase for
Certified Plan*



جاپتن اوکور

JABATAN UKUR
KEMENTERIAN PEMBANGUNAN
BRUNEI DARUSSALAM

DipersijilkanTel : 2382171 Fax : 2382900
CertifiedWebsite : <http://survey.gov.bn>
ISO 9001E-mail : info@survey.gov.bn

Makluman

- Sistem mula digunakan pada 14 Jun 2018 (Trial & Error)
- 6 pembelian CP telah di terima pada bulan Jun hingga Julai 2018
- Penambahan Data CP yang baru sentiasa di buat dari masa kesemasa
- Jika ada masalah/aduan, hantarkan email dan sila nyatakan **Nama,nombor telefon** dibawah Tajuk **Aduan CP** kepada :

geoportal.ukur@survey.gov.bn




جابتن اوکور

JABATAN UKUR
KEMENTERIAN PEMBANGUNAN
BRUNEI DARUSSALAM

Dipersijilkan Tel : 2382171 Fax : 2382900
Certified Website : <http://survey.moa.gov.bn>
ISO 9001E-mail : info@sun

Makluman

Permohonan untuk
Penyambungan
Bekalan elektrik
(Borang H)





جاپتن اوکور

JABATAN UKUR
KEMENTERIAN PEMBANGUNAN
BRUNEI DARUSSALAM

DipersijilkanTel : 2382171 Fax : 2382900
CertifiedWebsite : <http://survey.gov.bn>
ISO 9001E-mail : info@survey.gov.bn

TERIMA KASIH

Daripada :

Hjh Roseidah binti Hj Khamis,
Pmk Penolong Juruukur Agung

Nurani binti Haji Ahmad,
Pmk Juruukur Kanan

Jabatan Ukur, Kementerian Pembangunan

Email aduan/masalah : geoportal.ukur@survey.gov.bn